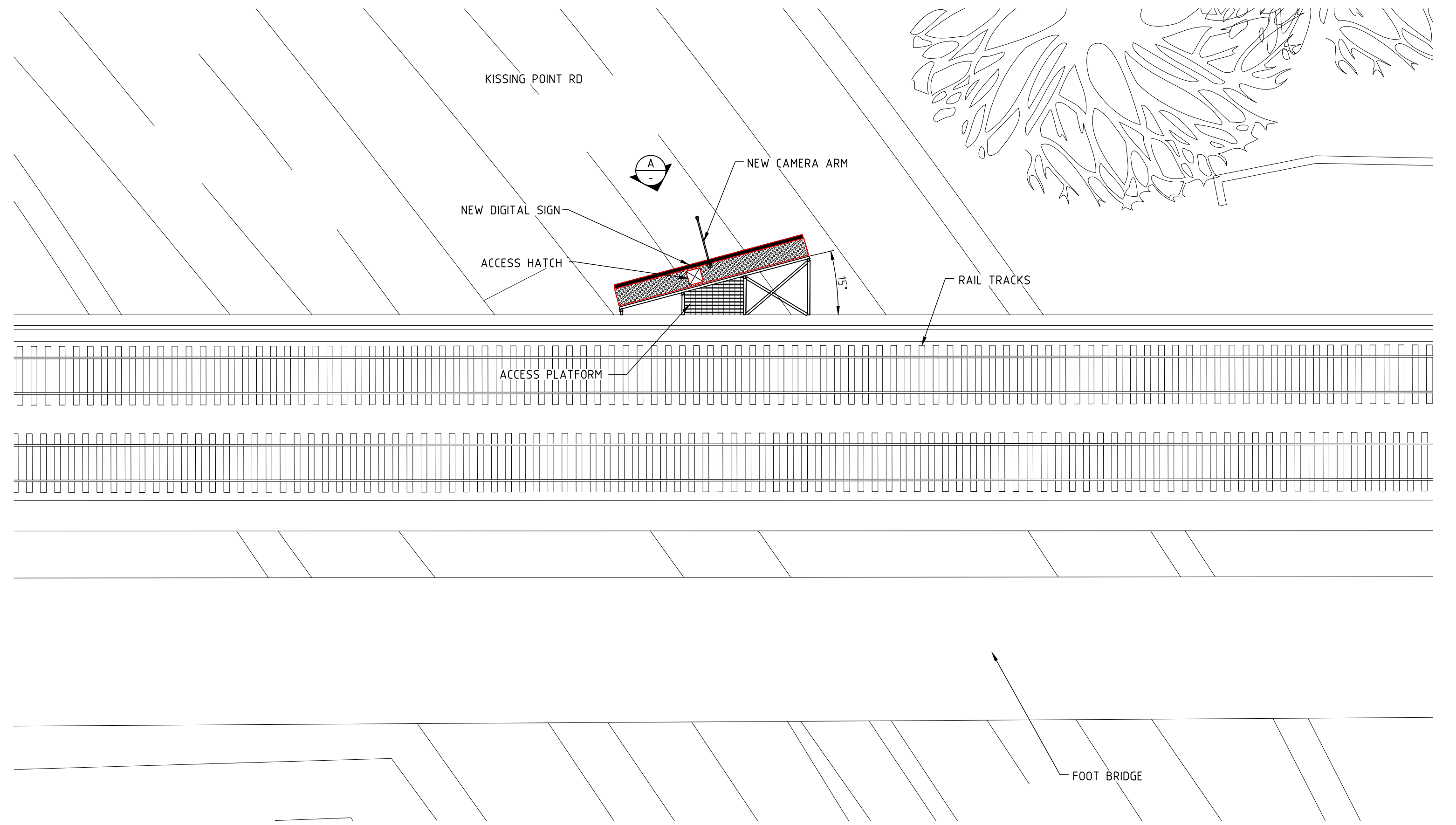


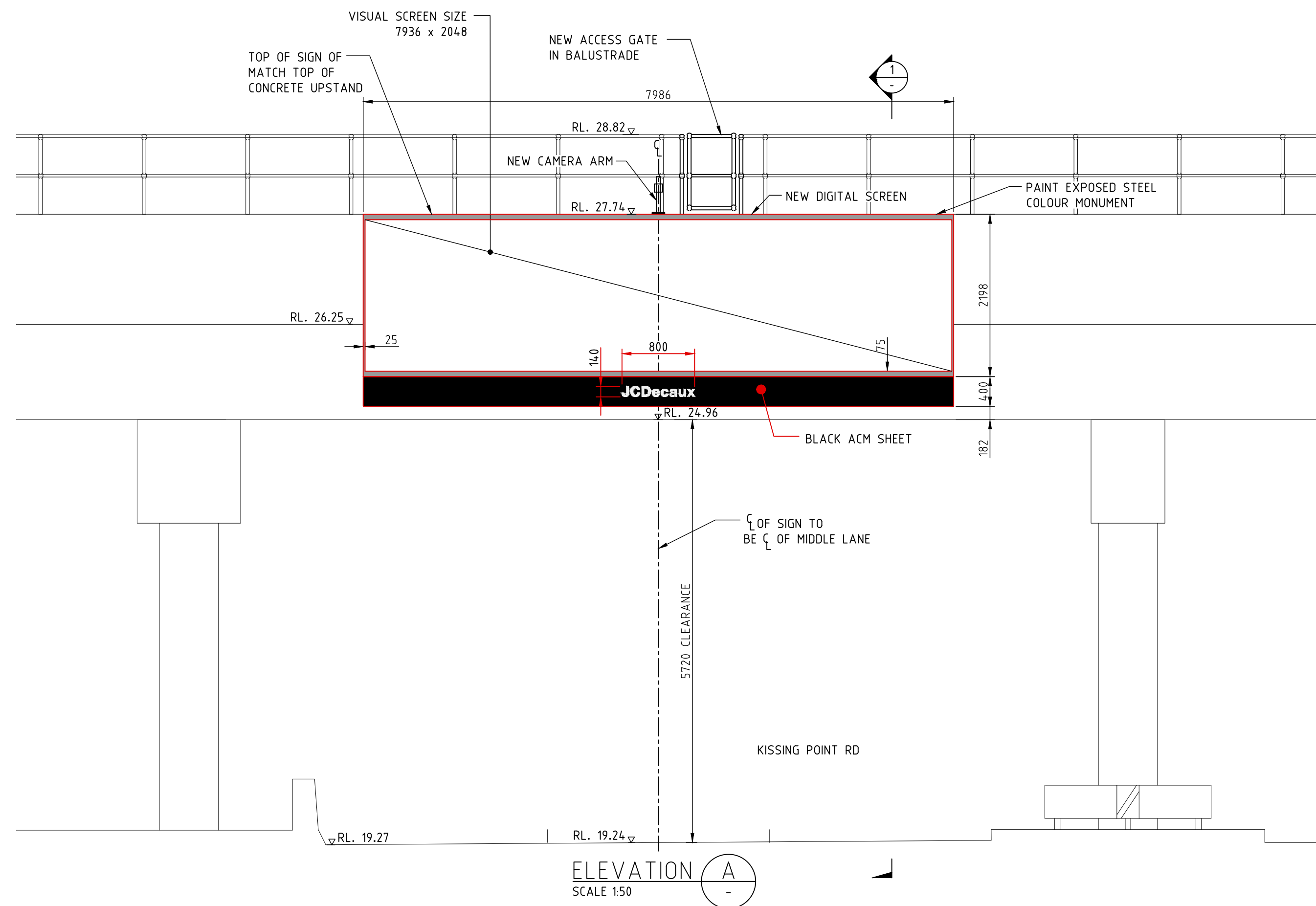


AERIAL PHOTO  
NTS

LOCATION OF  
PROPOSED DIGITAL  
SIGN



SITE PLAN  
SCALE 1:150



ELEVATION A  
SCALE 1:50

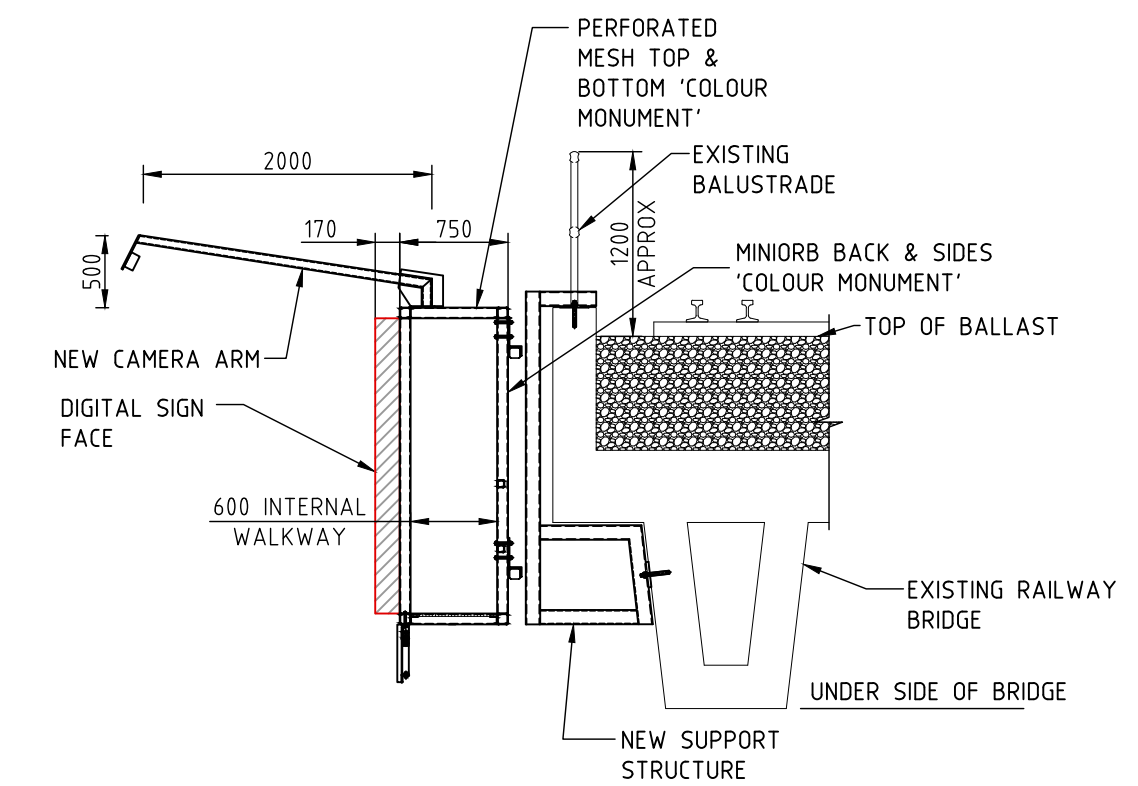


Department of Planning  
and Environment

Issued under the Environmental Planning and Assessment Act 1979  
Approved Application No: DA 22/1843

Approved on: 30 November 2022

Signed: AW Sheet No: 1 of 1



SECTION 1  
SCALE 1:50

NOT FOR CONSTRUCTION

ISS	DATE	COMMENT
A	03/11/21	ISSUED FOR APPROVAL
B	09/11/21	ISSUED FOR APPROVAL
C	12/11/21	ISSUED FOR APPROVAL
D	18/11/21	ISSUED FOR APPROVAL



Suite 1, Building 8, 49 Frenchs Forest Road East,  
Frenchs Forest, NSW 2086  
P.O. Box 652, Forestville, NSW 2087  
Ph: 02 9451 3455 Fax: 02 9451 3466  
Email: info@dbce.com.au  
ABN 23 039 013 724

CLIENT: JCDecaux	PROJECT: KISSING POINT RD, DUNDAS, SUPER 8, EASTBOUND
---------------------	---

TITLE: PROPOSED GENERAL ARRANGEMENT & SITE PLAN
--

DRAWN A.T.	DESIGN J.L.	DATE: OCT 21
JOB NO: 21252	DWG NO: DA01	
SCALE @ A1: AS SHOWN	REV: D	